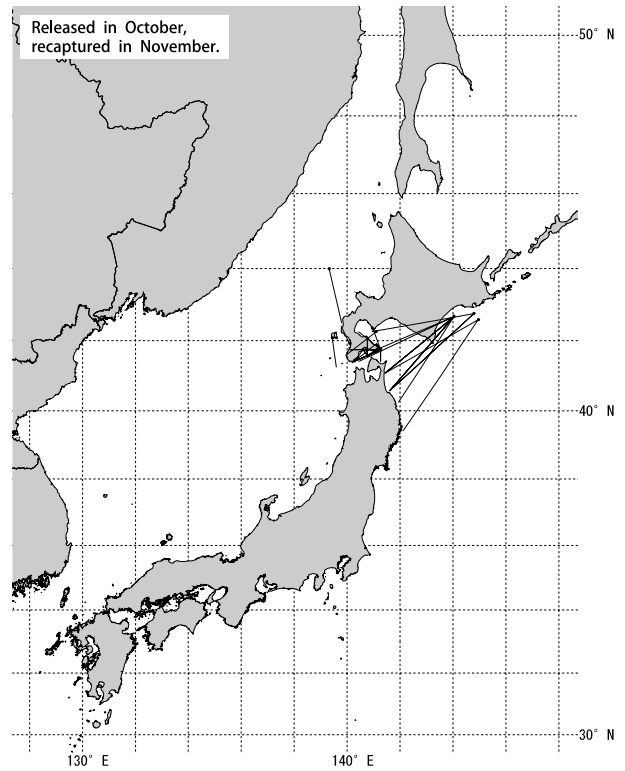
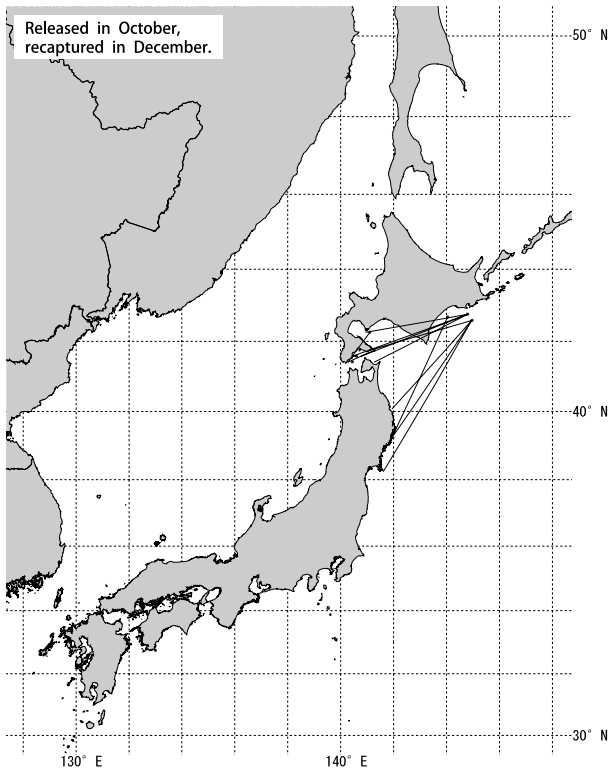


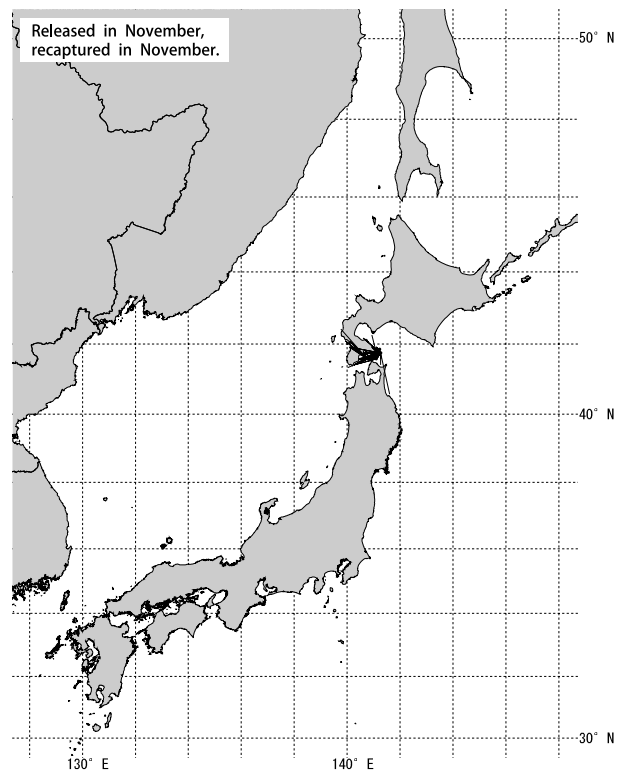
Append.6 Map showing the point at which the *Todarodes pacificus* were tagged and released in September, and where they were recaptured in each month. Solid circles indicate the release point and the end of the line from the circles indicates the recapture point.



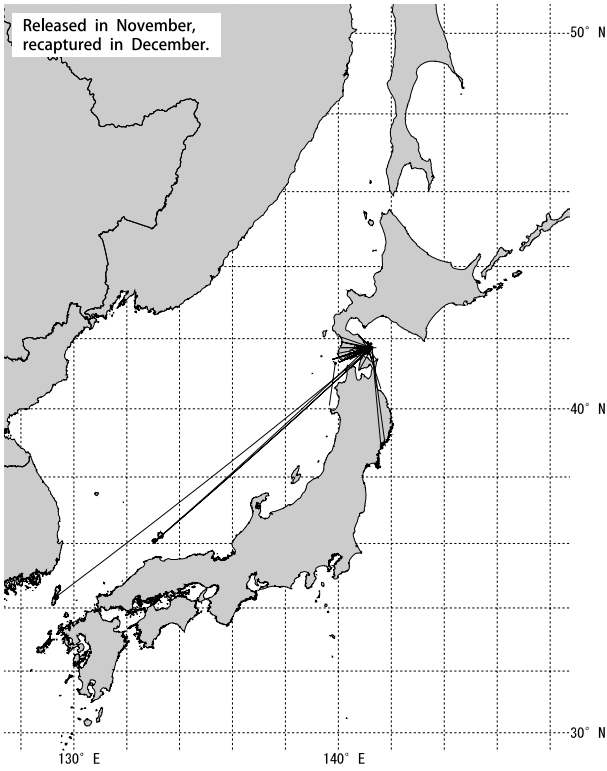
Append.6 continued.



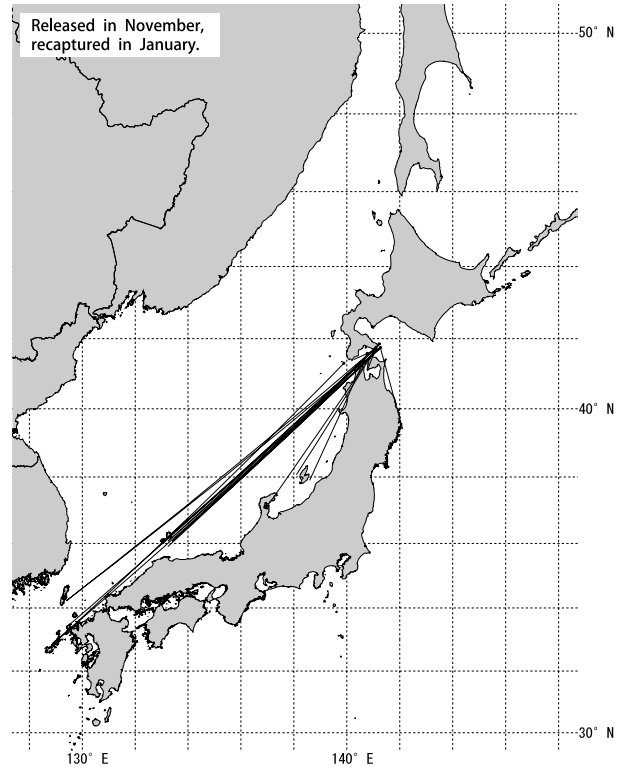
Append.6 continued.



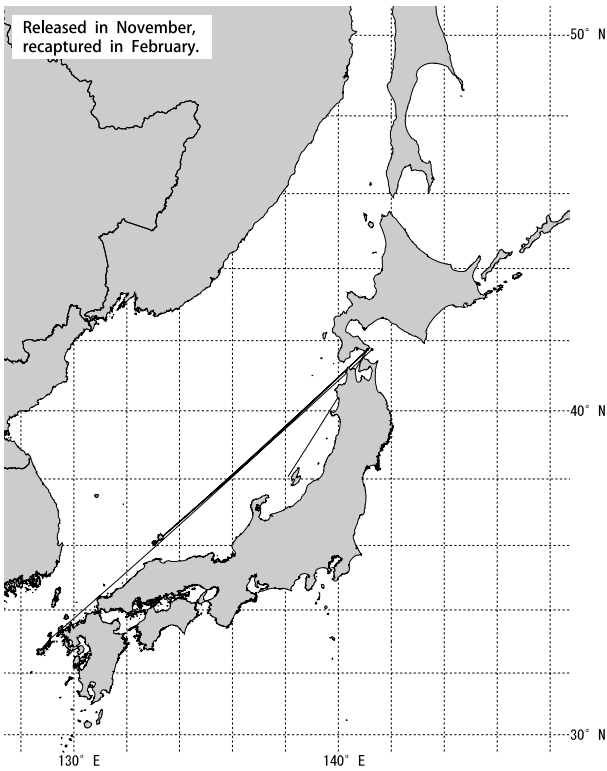
Append.7 Map showing the point at which the *Todarodes pacificus* were tagged and released in September, and where they were recaptured in each month. Solid circles indicate the release point and the end of the line from the circles indicates the recapture point.



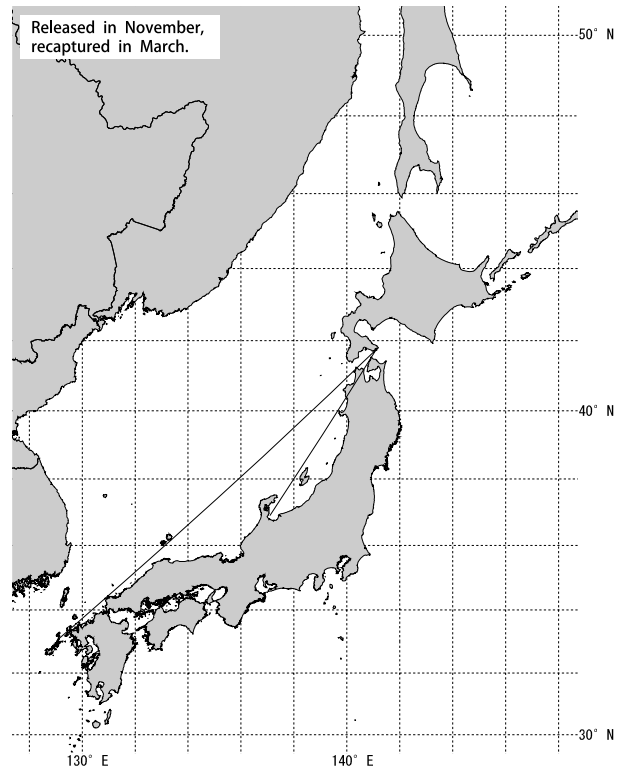
Append.7 continued.



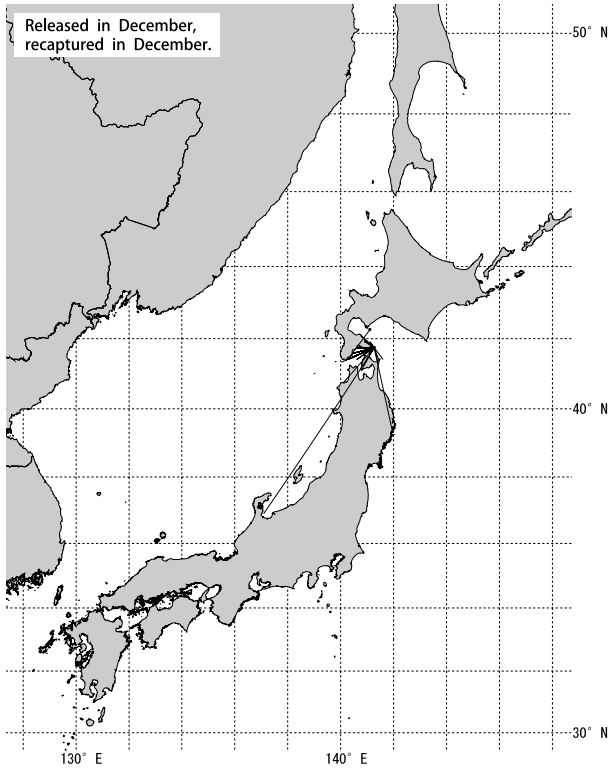
Append.7 continued.



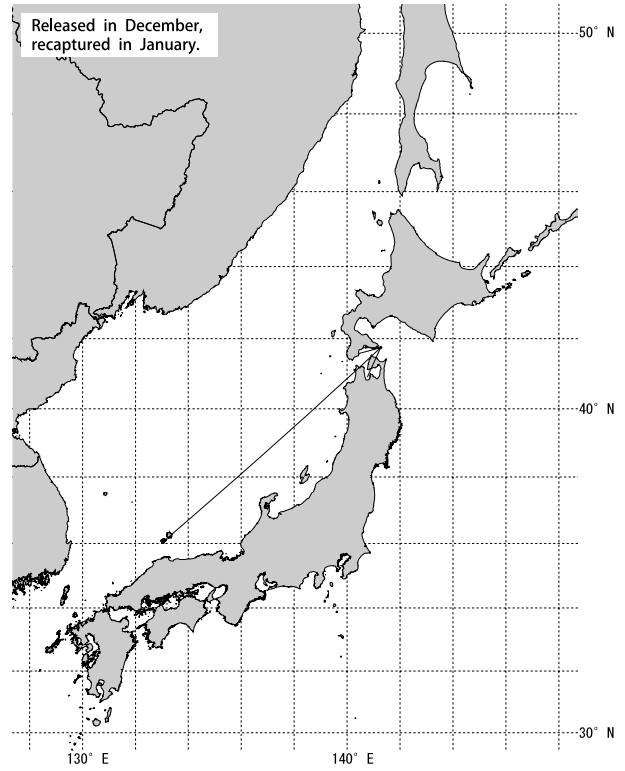
Append.7 continued.



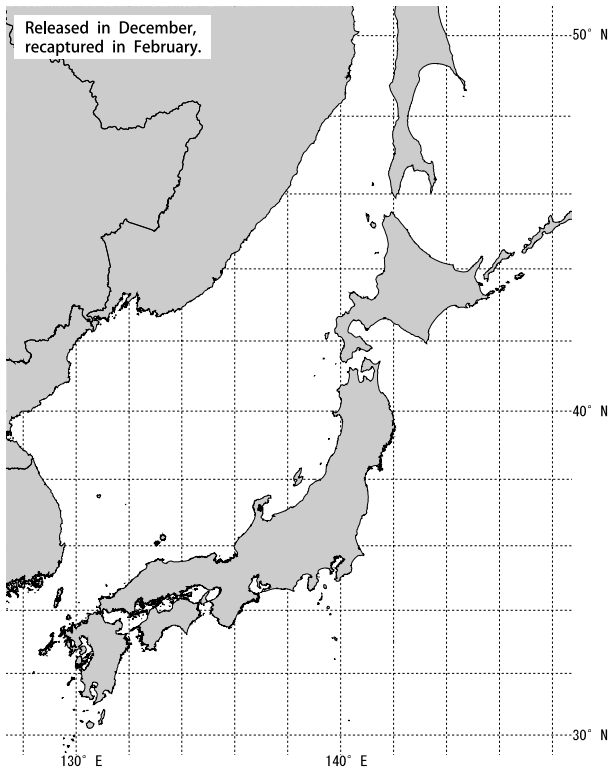
Append.7 continued.



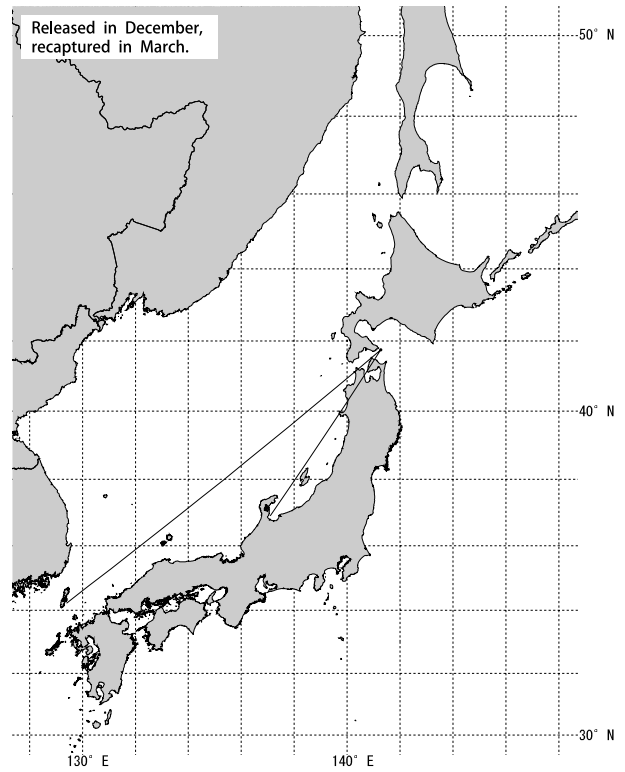
Append.8 Map showing the point at which the *Todarodes pacificus* were tagged and released in December, and where they were recaptured in each month. Solid circles indicate the release point and the end of the line from the circles indicates the recapture point.



Append.8 continued.



Append.8 continued.



Append.8 continued.